










ZONING MAP

WINDSOR CHARTER TOWNSHIP

EATON COUNTY, MICHIGAN

UPDATED: _____

-  A-1 Agricultural
-  B-1 Business
-  B-2 Highway Service
-  INST
-  M-1 Industrial
-  R-1A One-Family Rural Residential
-  R-1B One-Family Low Density Residential
-  R-1C One-Family Medium Density Residential
-  R-1D Medium Density Residential
-  R-1M Multiple Family Residential

OFFICIAL ZONING MAP CERTIFICATION

SUPERVISOR: _____

CLERK: _____

TOWNSHIP SECTION MAP

6	5	4	3	2	1
7	8	9	10	11	12
18	17	16	15	14	13
19	20	21	22	23	24
30	29	28	27	26	25
31	32	33	34	35	36

